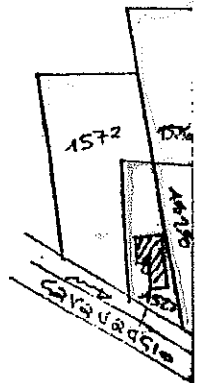





Planimetria di u.i.u. in Comune di FORNOVO S. GIOVANNI via CARAVAGGIO..... civ. 10.....

Per fusione e divisione del
Prot. 192/64 - 193/64 - 194/64
assume nuovo identificativo:
fe.
Prot.
sub. b

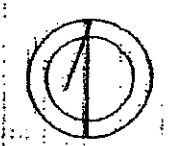


ESTRATTO
MAPPA 1:2000



PIANO TERRA

ORIENTAMENTO

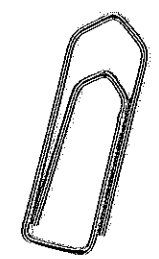
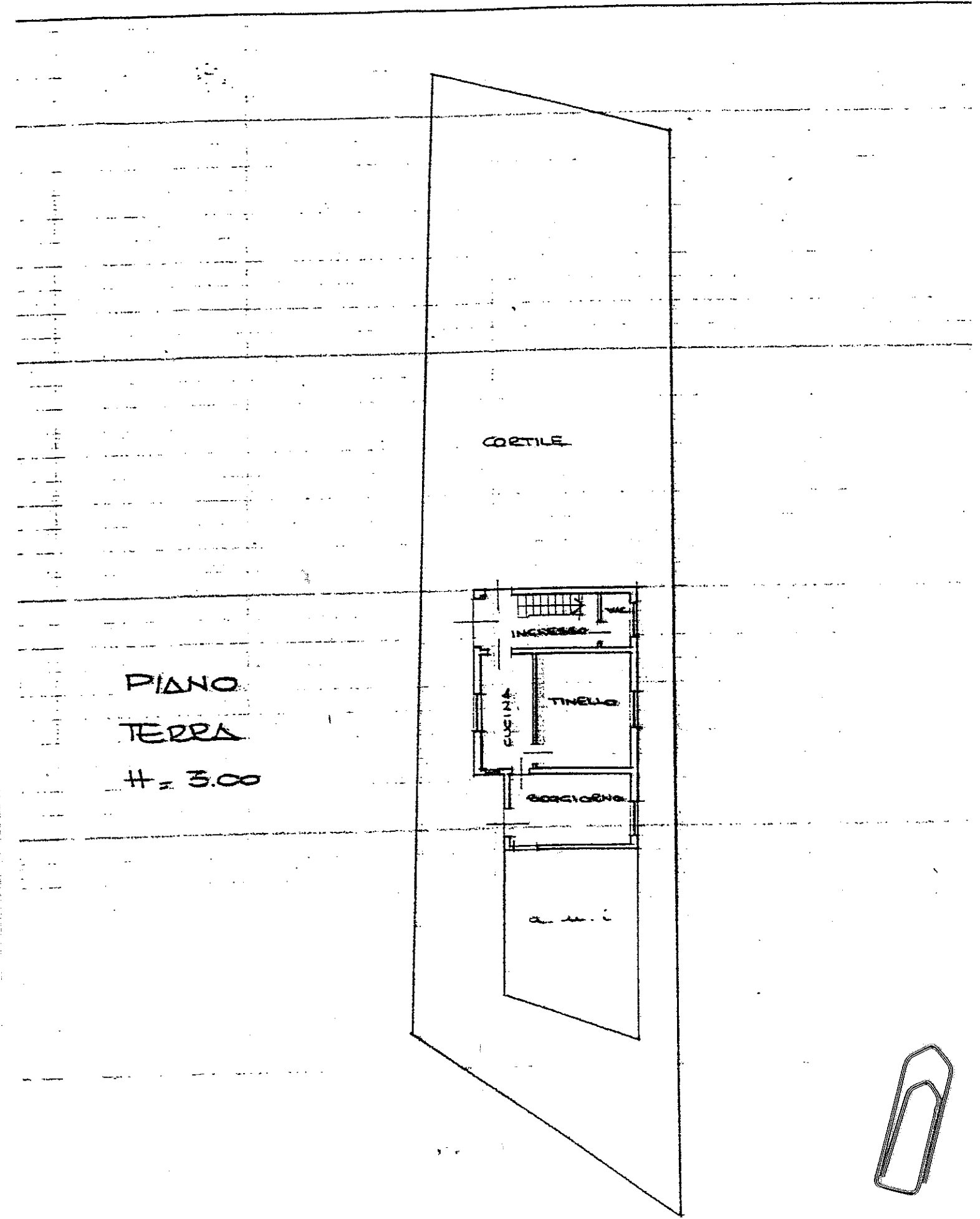
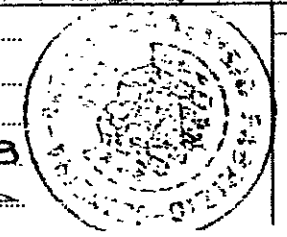


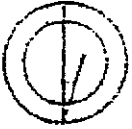
SCALA DI 1:200

RISERVATO ALL'UFFICIO

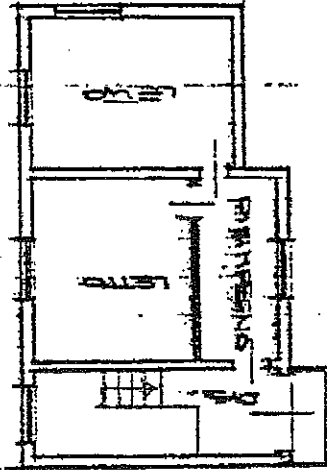
Dichiarazione di N.C.
Denuncia di variazione

Compilata dal Geometra
Canevisio Fabrizio
(Titolo, cognome e nome)
Iscritto all'albo de i Geometri
della provincia di Bergamo n. 229
data 13/05/01 Firma [Signature]






ORIENTAMENTO



PRIMO PIANO
H = 3.00



Compilata da:
GIUSSANI PIERANGELA
Architetti
Prov. Bergamo

Identificativa Catastale:
Sezione:
Foglio: 6
Particella: 1527
Subalterno: 4

del
nuovo San Giovanni
c.v. 10