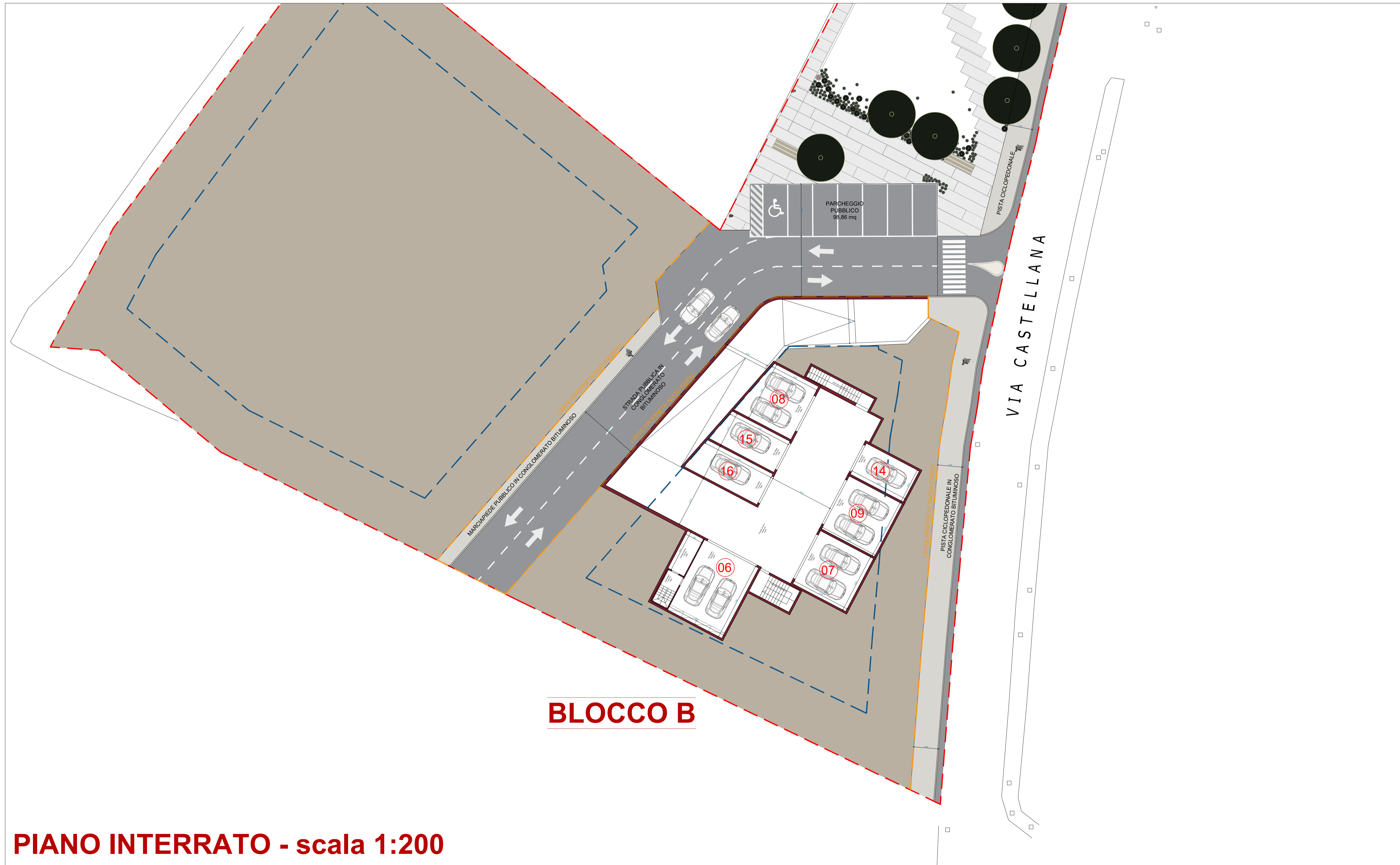
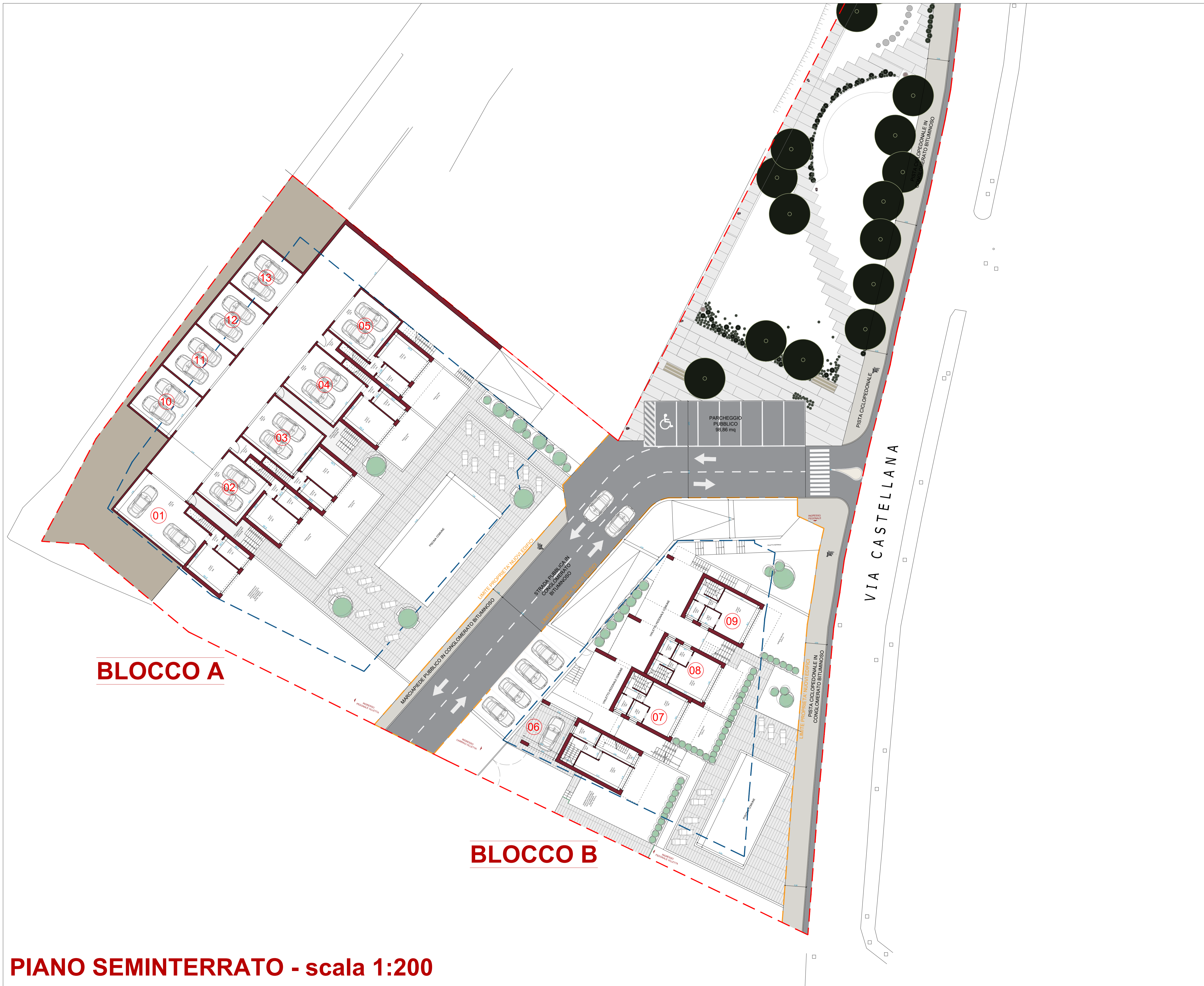


SEZIONE TIPO - scala 1:200



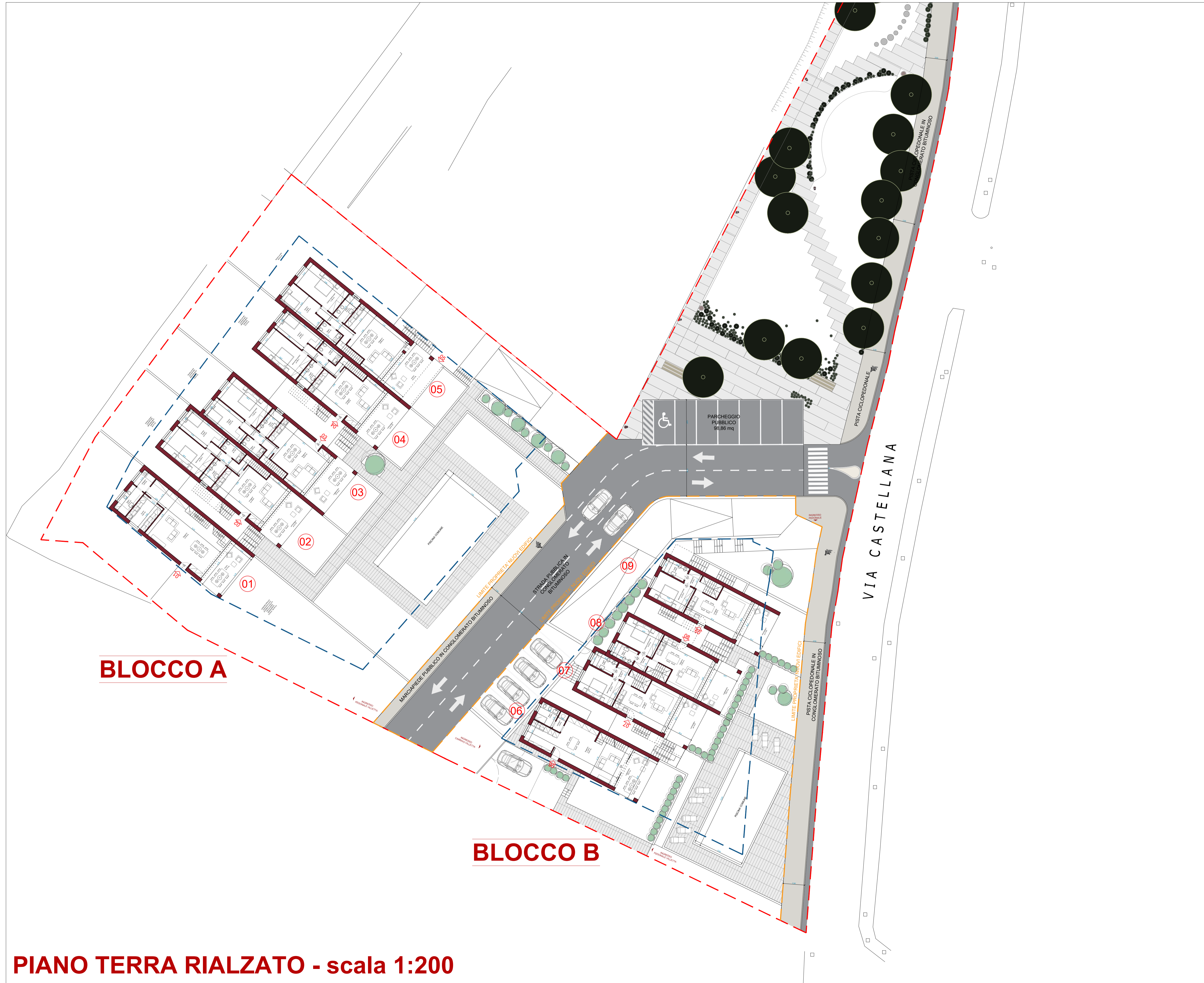
PIANO INTERRATO - scala 1:200



BLOCCO A

BLOCCO B

PIANO SEMINTERRATO - scala 1:200

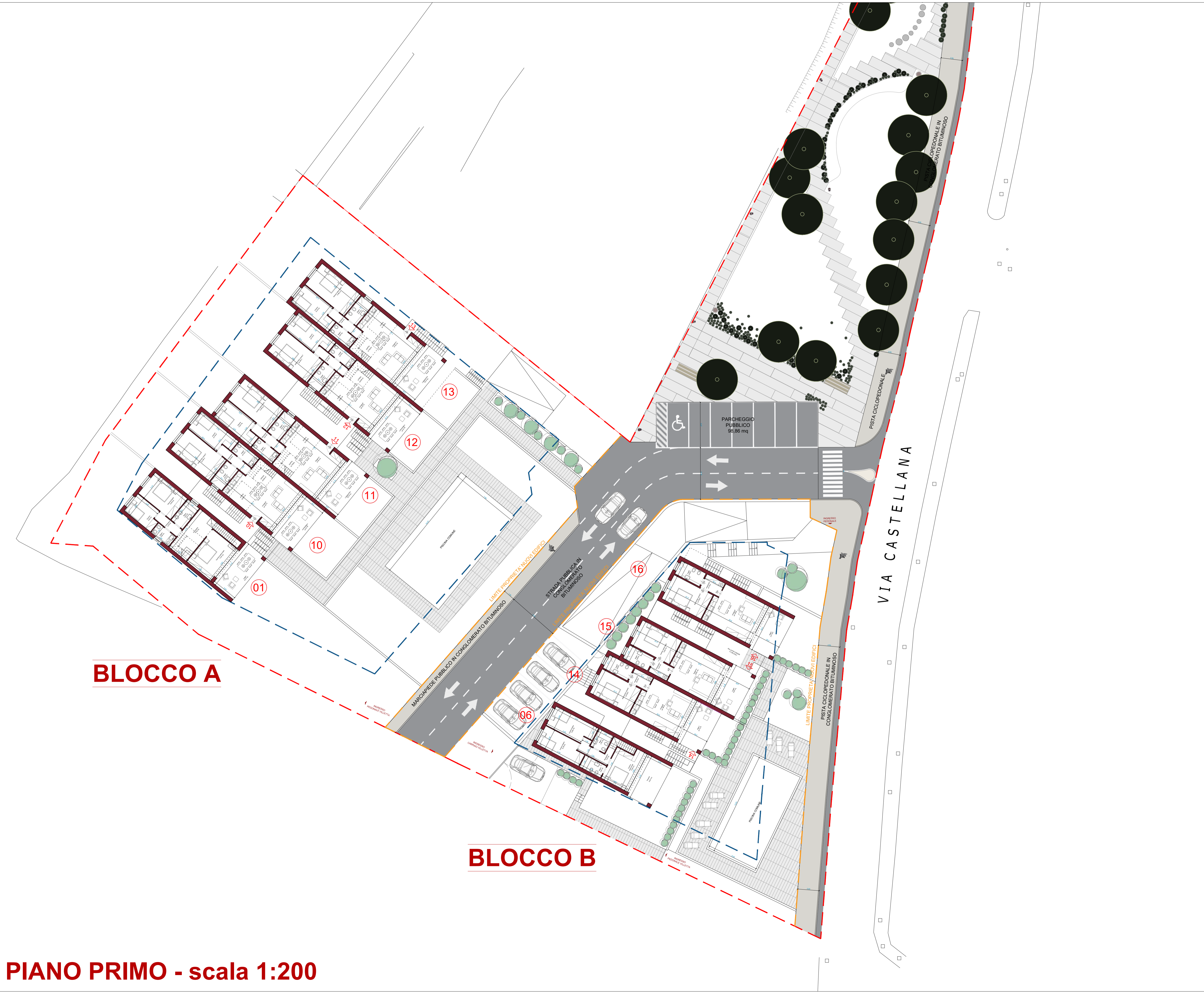


BLOCCO A

BLOCCO B

VIA CASTELLANA

PIANO TERRA RIALZATO - scala 1:200



BLOCCO A

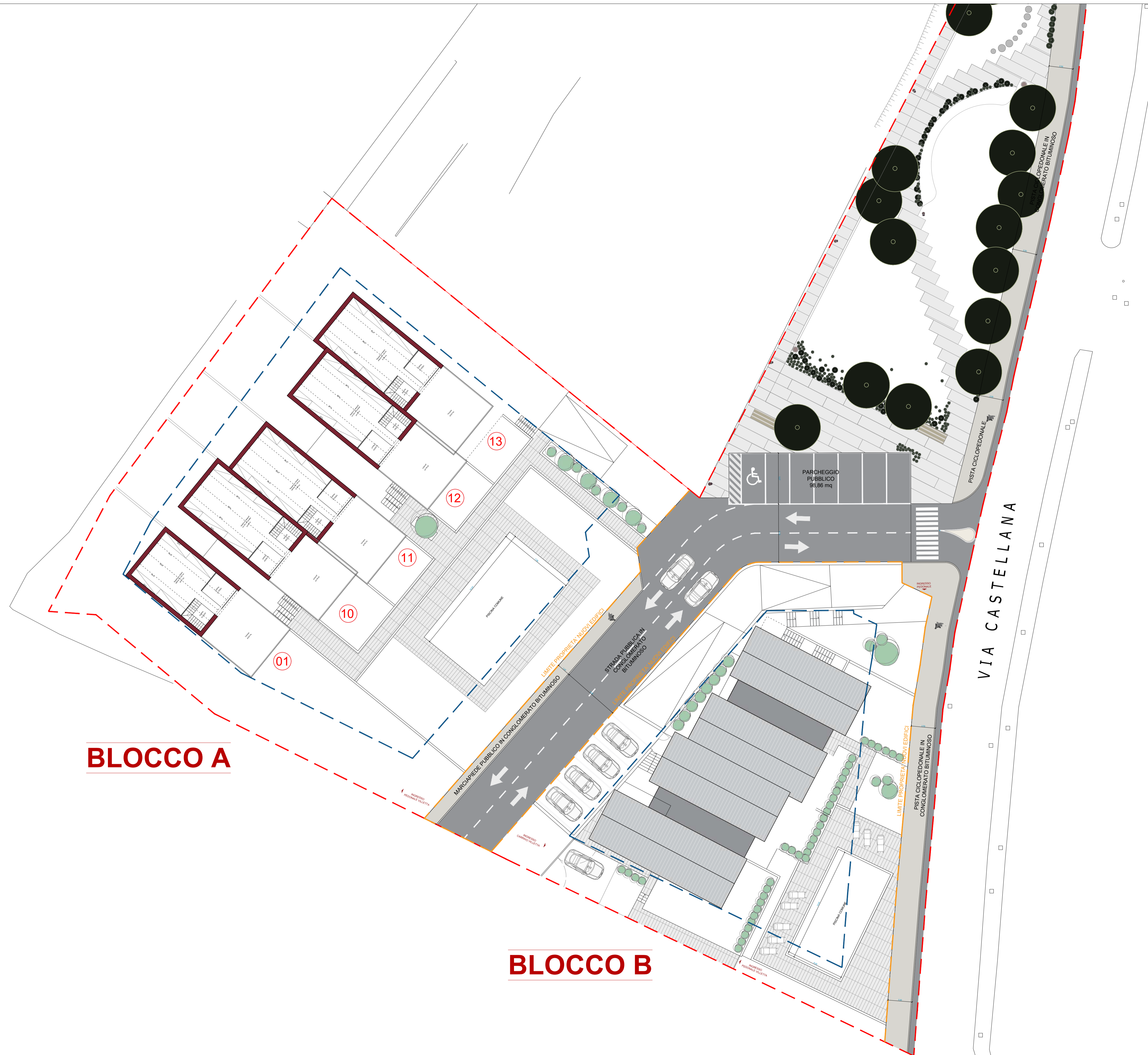
BLOCCO B

PIANO PRIMO - scala 1:200

BLOCCO A

BLOCCO B

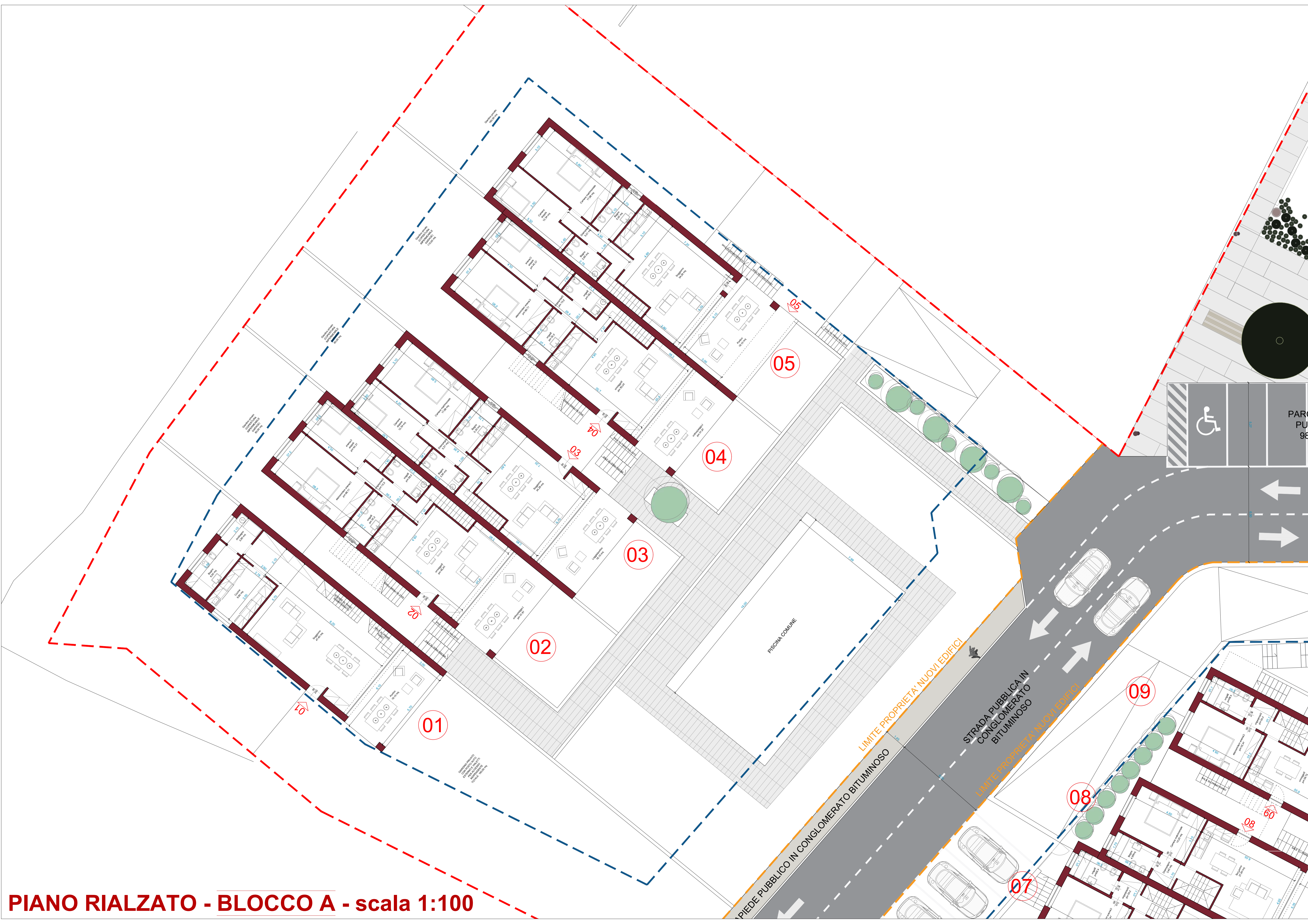
PIANO SECONDO - scala 1:200



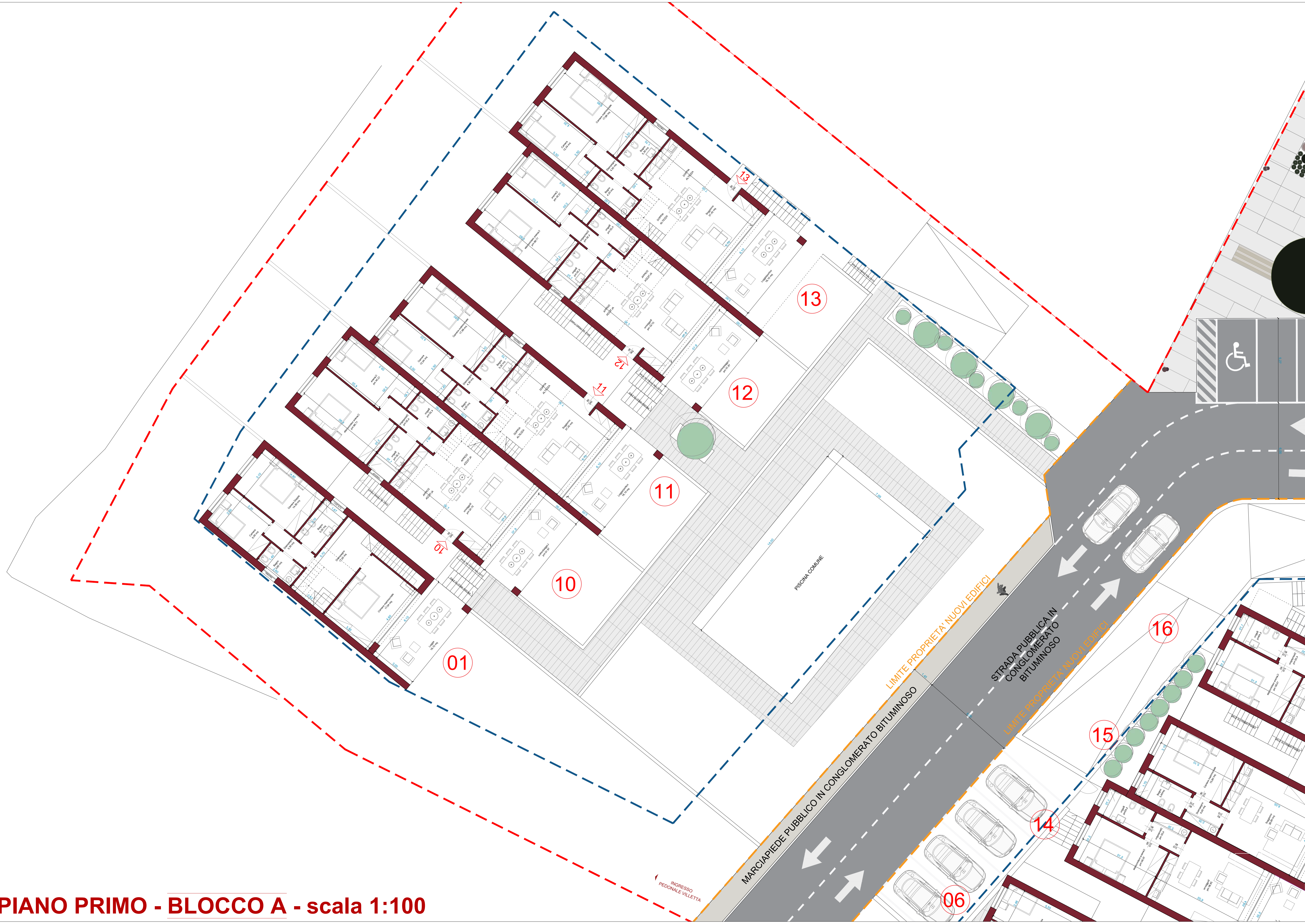
PIANO SEMINTERRATO - BLOCCO A - scala 1:100

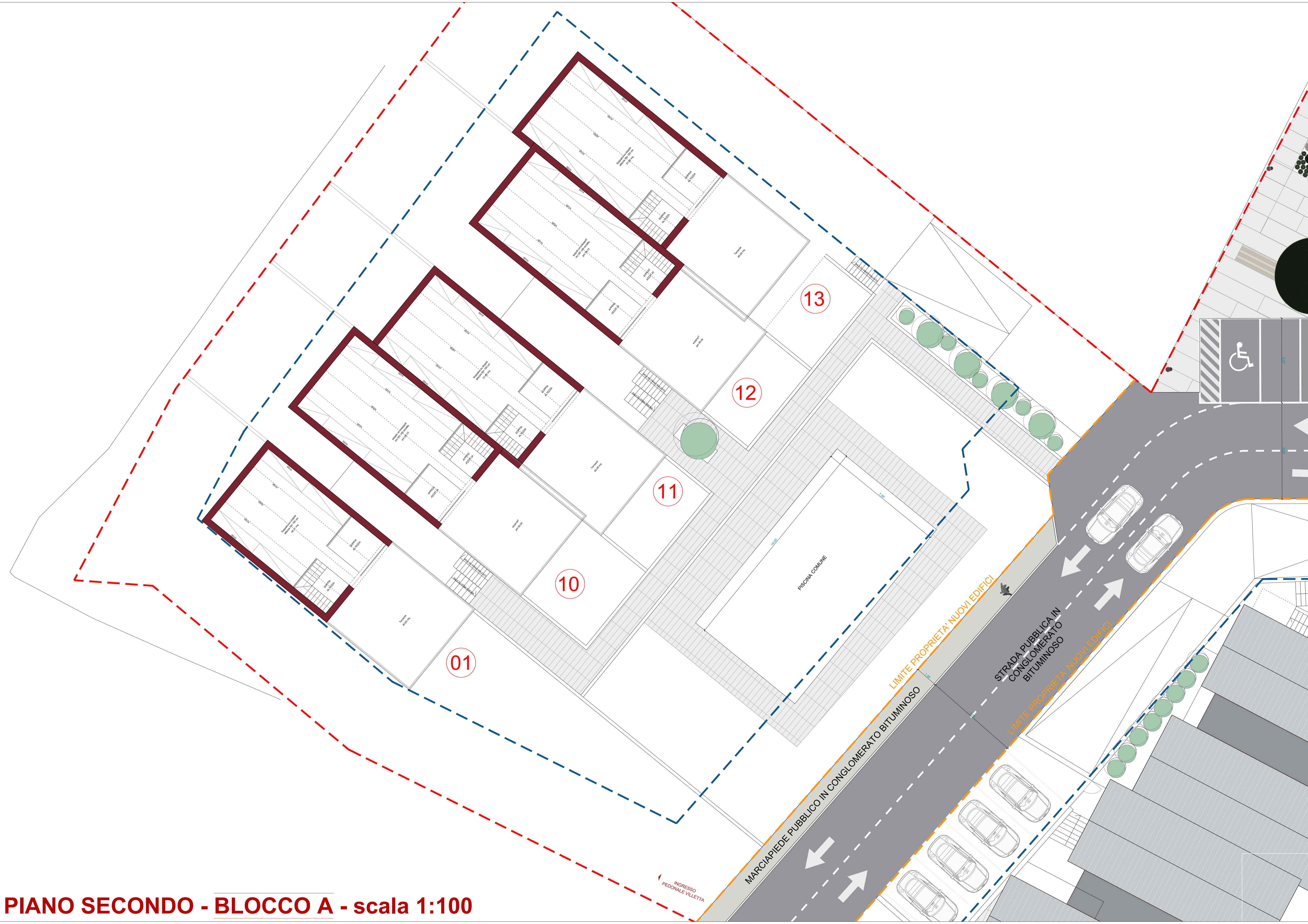


PIANO RIALZATO - BLOCCO A - scala 1:100

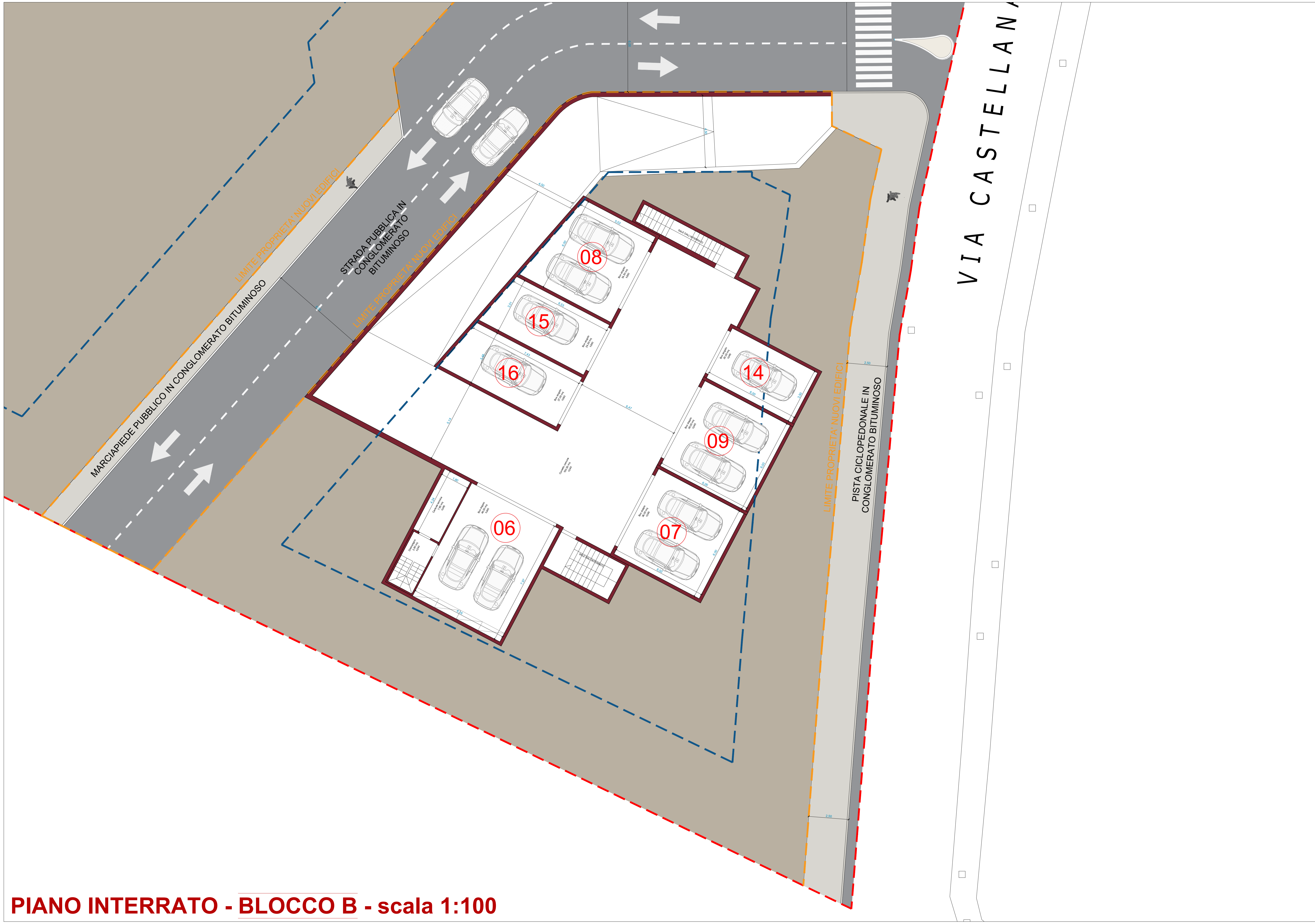


PIANO PRIMO - BLOCCO A - scala 1:100

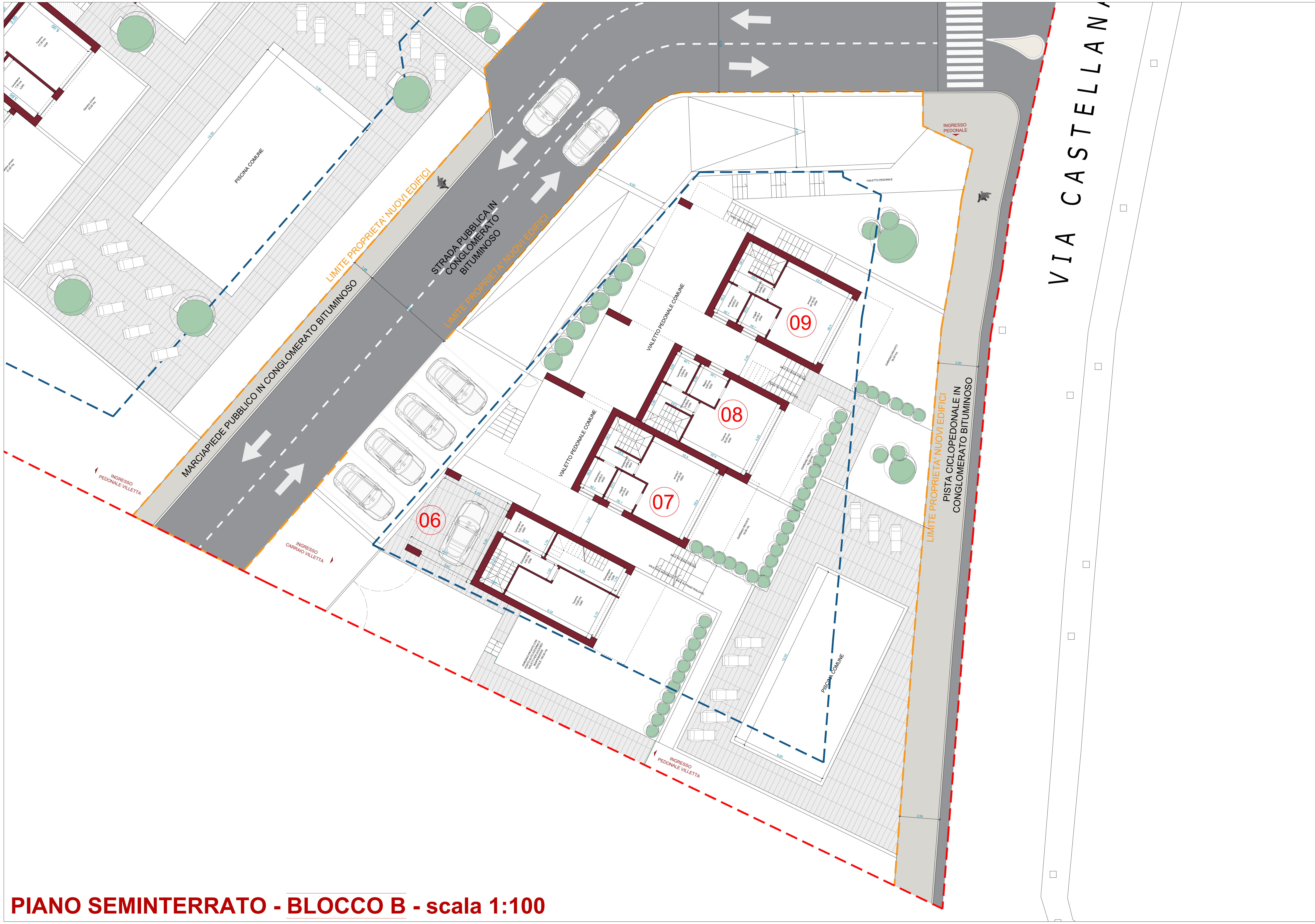




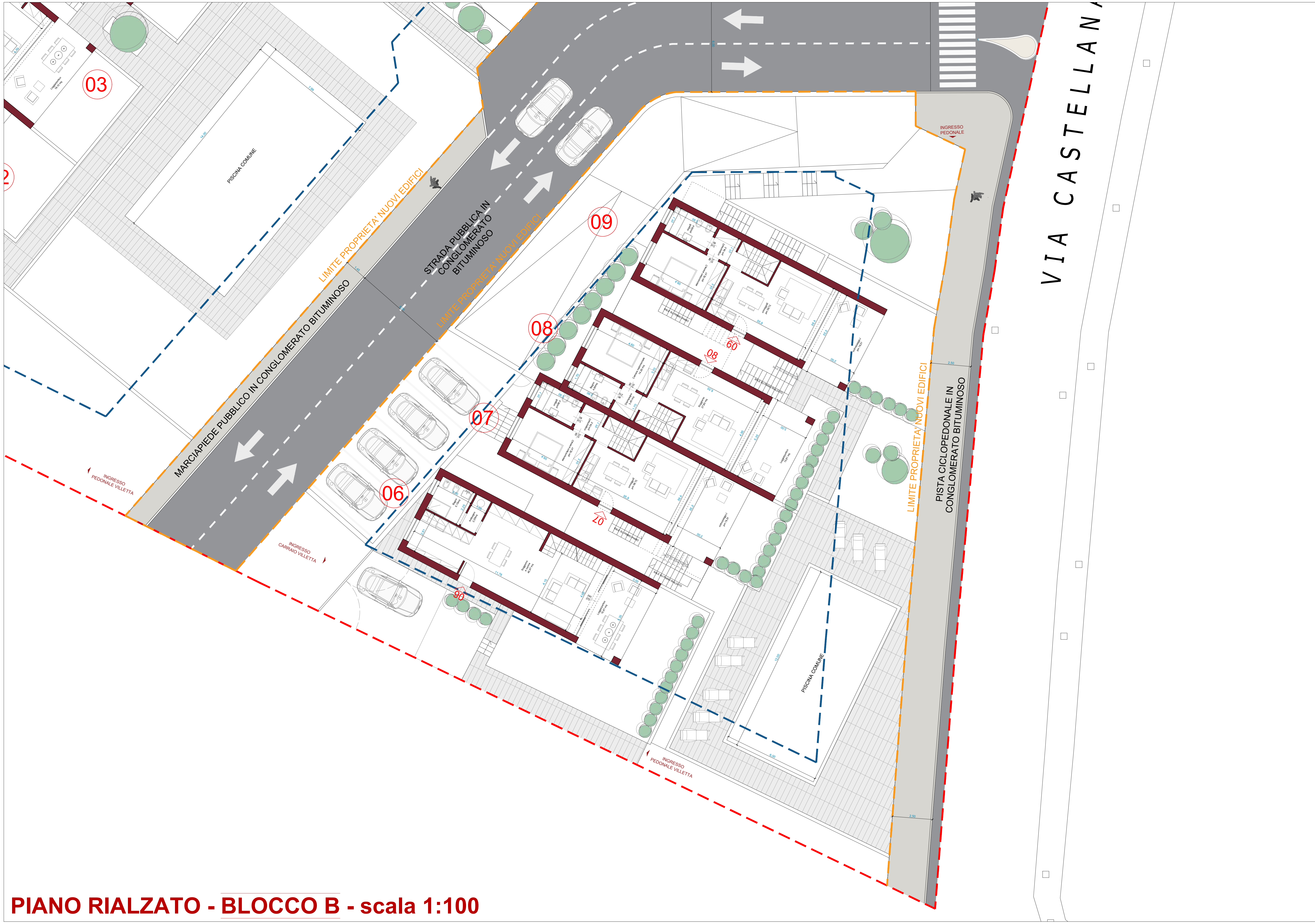
PIANO SECONDO - BLOCCO A - scala 1:100



PIANO INTERRATO - BLOCCO B - scala 1:100



PIANO SEMINTERRATO - BLOCCO B - scala 1:100



PIANO RIALZATO - BLOCCO B - scala 1:100



PIANO PRIMO - BLOCCO B - scala 1:100