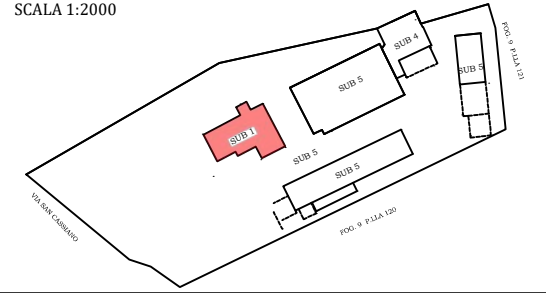


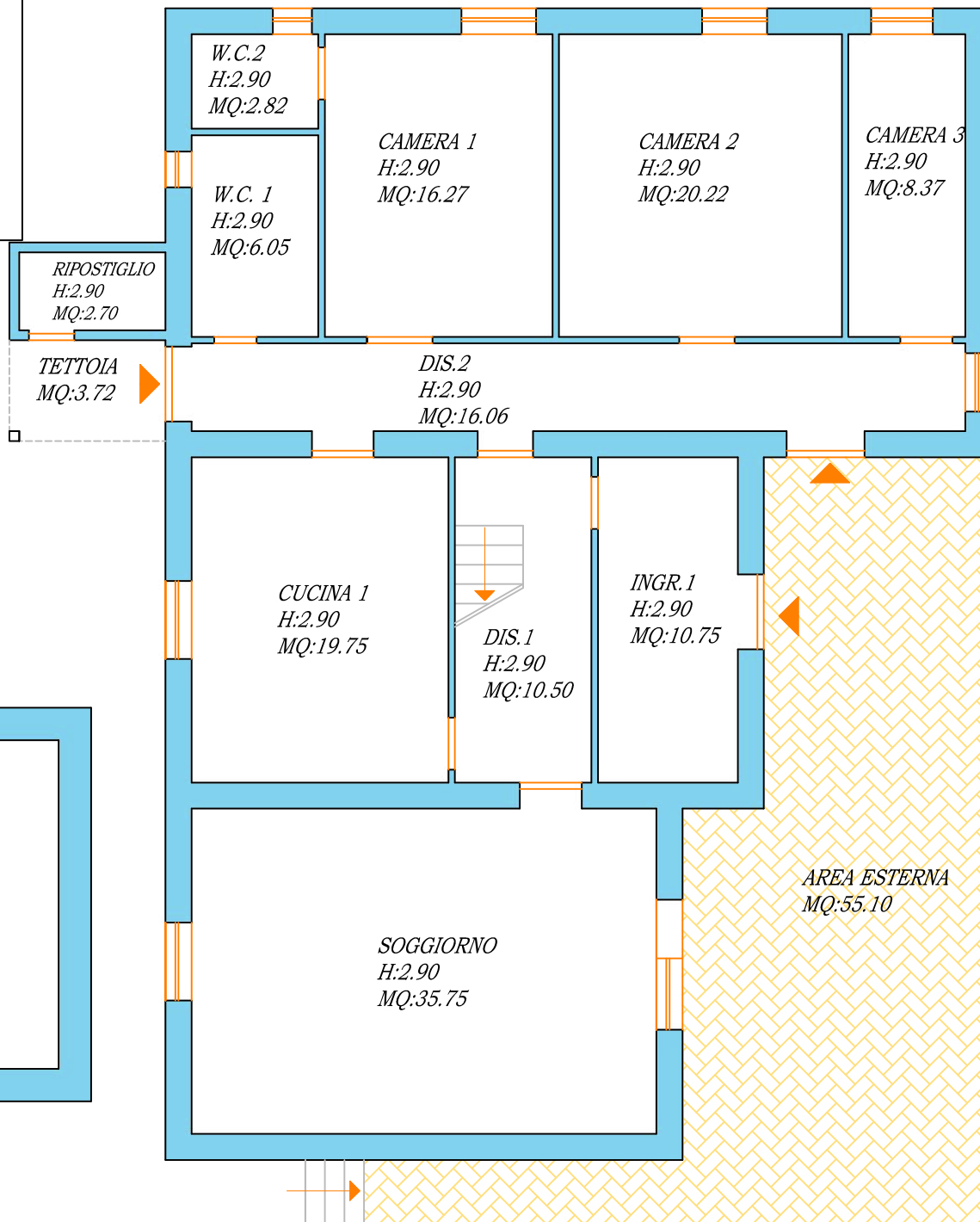
*PIANTA PIANO SEMINTERRATO- PIANO TERRA - PRIMO PIANO-LOTTO "B"*

*NCEU COMUNE DI SAN POTITO SANNITICO FOGLIO 9 P.LLA 346 SUB1*

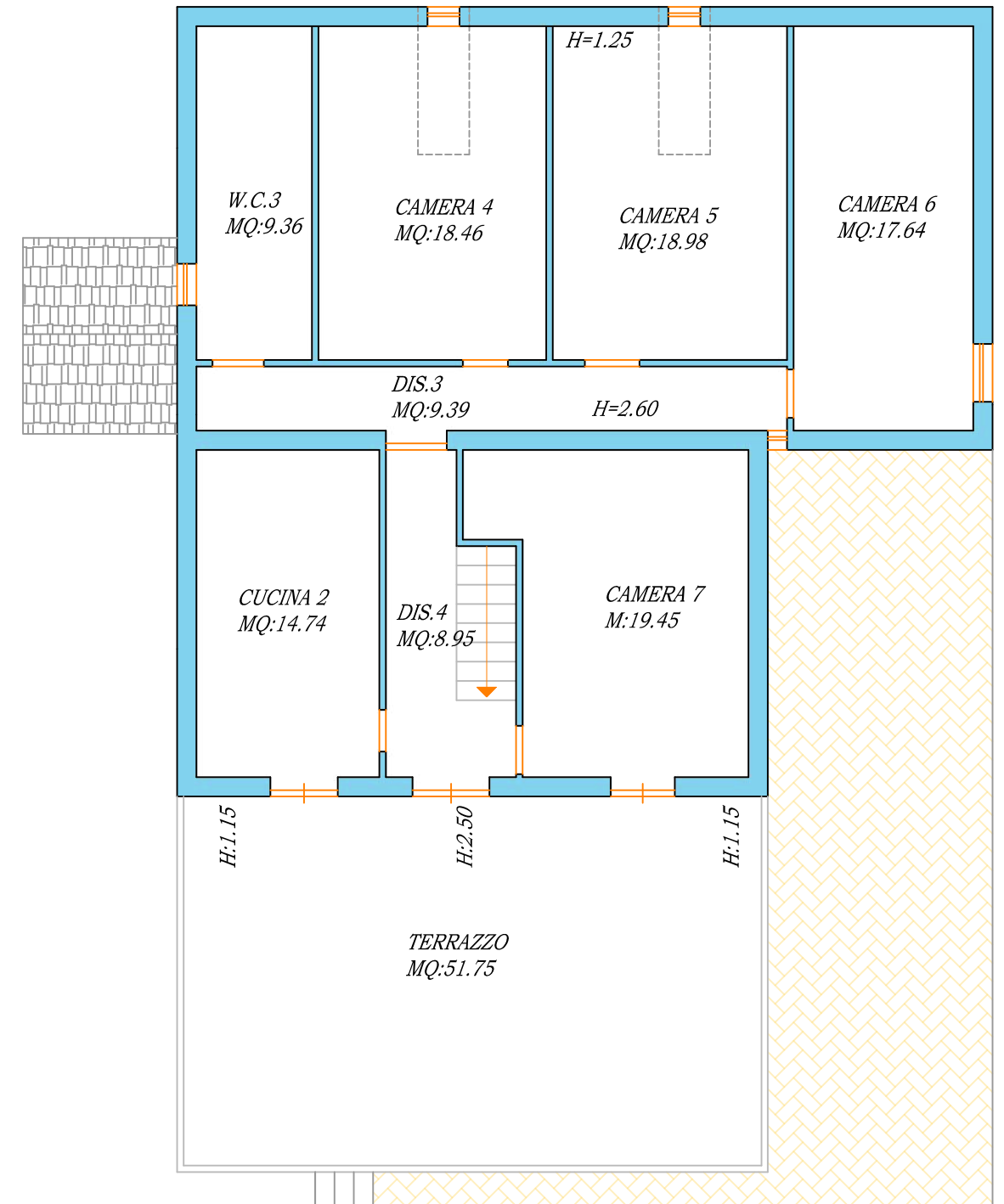
LEGENDA (PLANIMETRIA GENERALE)  
SCALA 1:2000



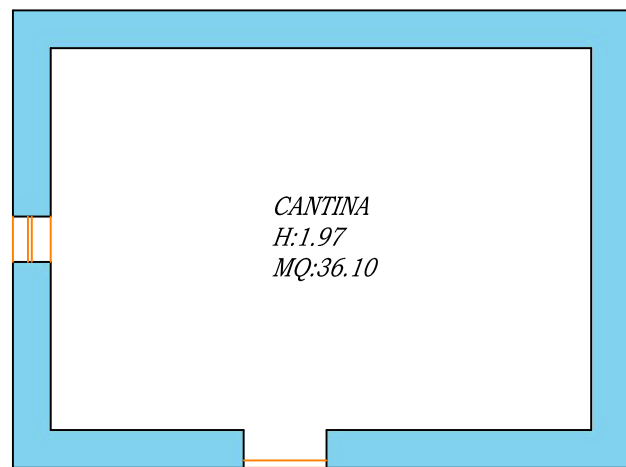
PIANO TERRA



PRIMO PIANO



PIANO SEMINTERRATO



ORIENTAMENTO

SCALA 1:100