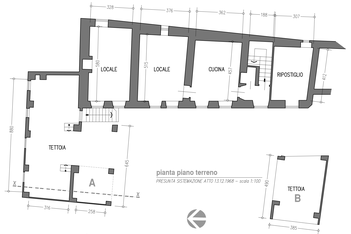

pianta piano terreno
PRESUNTA SISTEMAZIONE ATTO 13.12.1968 – scala 1:100

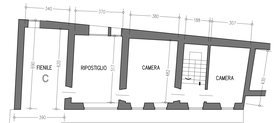

pianta piano primo
PRESUNTA SISTEMAZIONE ATTO 13.12.1968 – scala 1:100

INTERVENTI IN SANATORIA

LOCALE	DEST. D'USO PRECEDENTE	DEST. D'USO ATTUALE	SUPERFICE LORDA	VOLUME LORDO	N.T.A.
A	TETTOIA	LEGNAIA	MQ. 9.04	MQ. 9.04*3.10=MC.28.02	ART. 7.1 (AREA RS) MC.30 UNA TANTUM
B	TETTOIA	AUTORMESSA	MQ. 19.87		ART. 10 (AREA RS) MC.75.35 UNA TANTUM MAX MQ. 25 LORD
C	FENILE	CAMERA	MQ. 26.91	MQ. 26.91*3.80=MC.75.35	

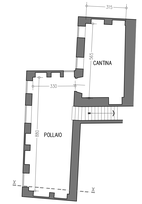

pianta piano interrato
PRESUNTA SISTEMAZIONE ATTO 13.12.1968 – scala 1:100

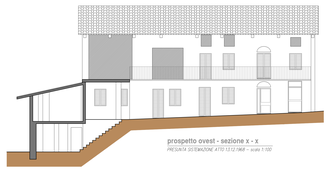

prospetto ovest - sezione x - x
PRESUNTA SISTEMAZIONE ATTO 13.12.1968 – scala 1:100

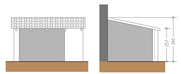

prospetto nord

prospetto est
PRESUNTA SISTEMAZIONE ATTO 13.12.1968 – scala 1:100

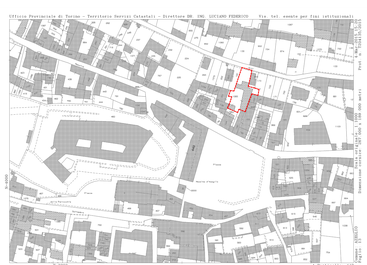
Ufficio Provinciale di Torino - Territorio Servizi Catastali - Direttore DR. ING. Gilliano PERBOSTO - Via Sol. esente per fini istituzionali
Corso Giulio Cesare
Corso Giulio Cesare
Corso Giulio Cesare