CONFRONTO PLANIMETRIA CATASTALE CON LO STATO DEI LUOGHI
IMMOBILE SITO NEL COMUNE DI ALIA NELLA CONTRADA COZZO DI CICERO SNC
IDENTIFICATO AL N.C.E.U. AL FOGLIO 17 P.LLA 621
(SCALA 1:200)

TAV. H

PLANIMETRIA CATASTALE

PIANO S/1

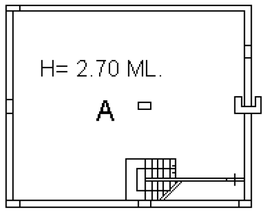

PIANO TERRA

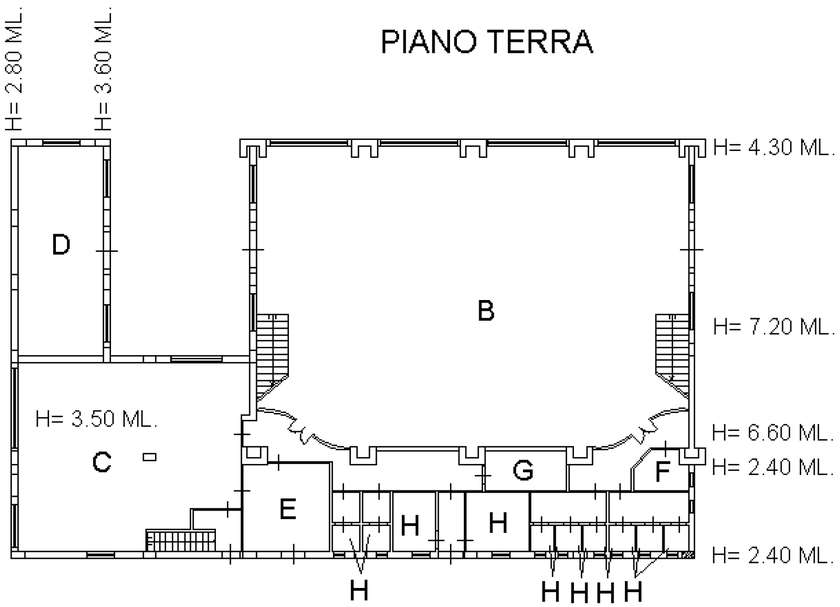

PIANO PRIMO

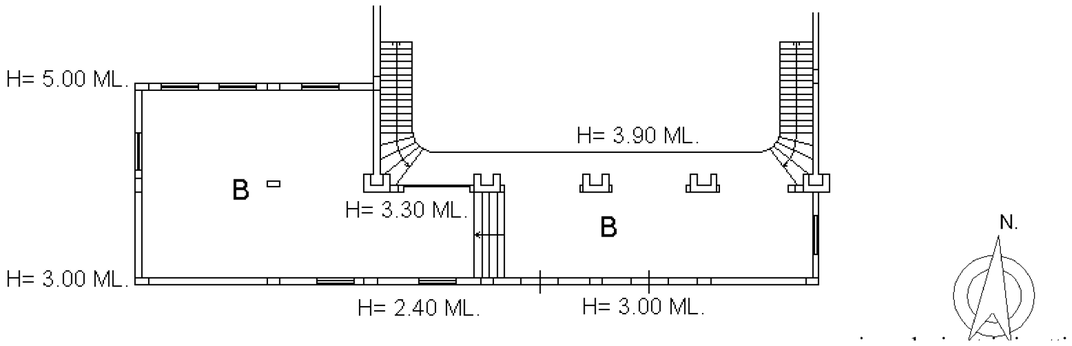

RILIEVO STATO DI FATTO

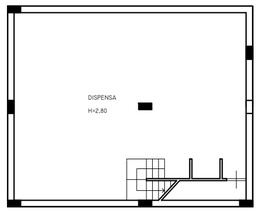

PIANO S/1

PIANO S/1

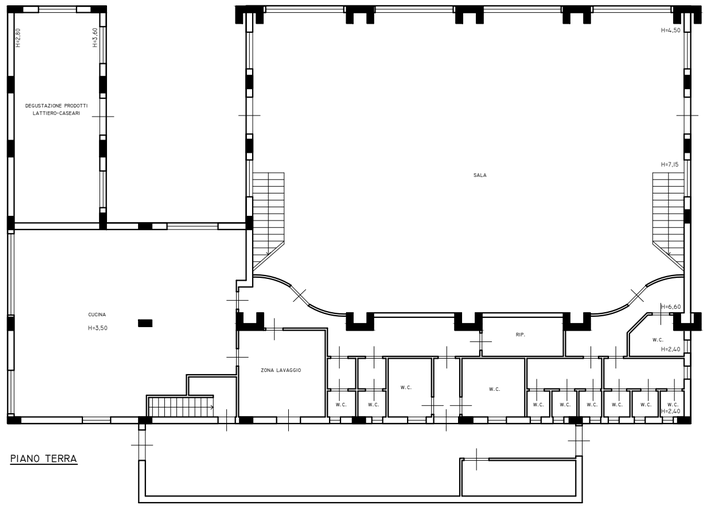

PIANO TERRA

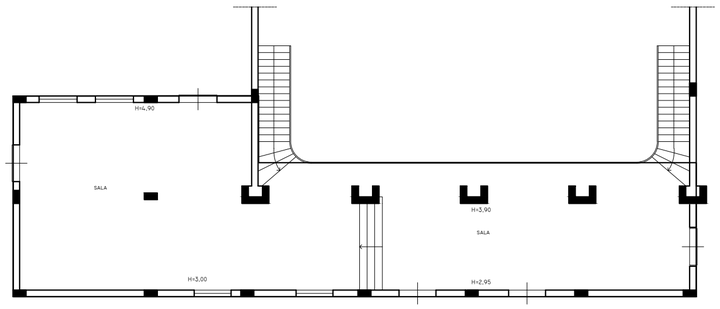

PIANO PRIMO